

Elementary Boundary Description

Mount Albert Public School

North:

- From the intersection of the centre line of Ravenshoe Road and the mid-point between Warden Avenue and Kennedy Road (including 3481 Ravenshoe Road)
- East to the York/Durham Line

East:

- From the intersection of the centre line of Ravenshoe Road and the York/Durham Line
- South to the centre line of Davis Drive

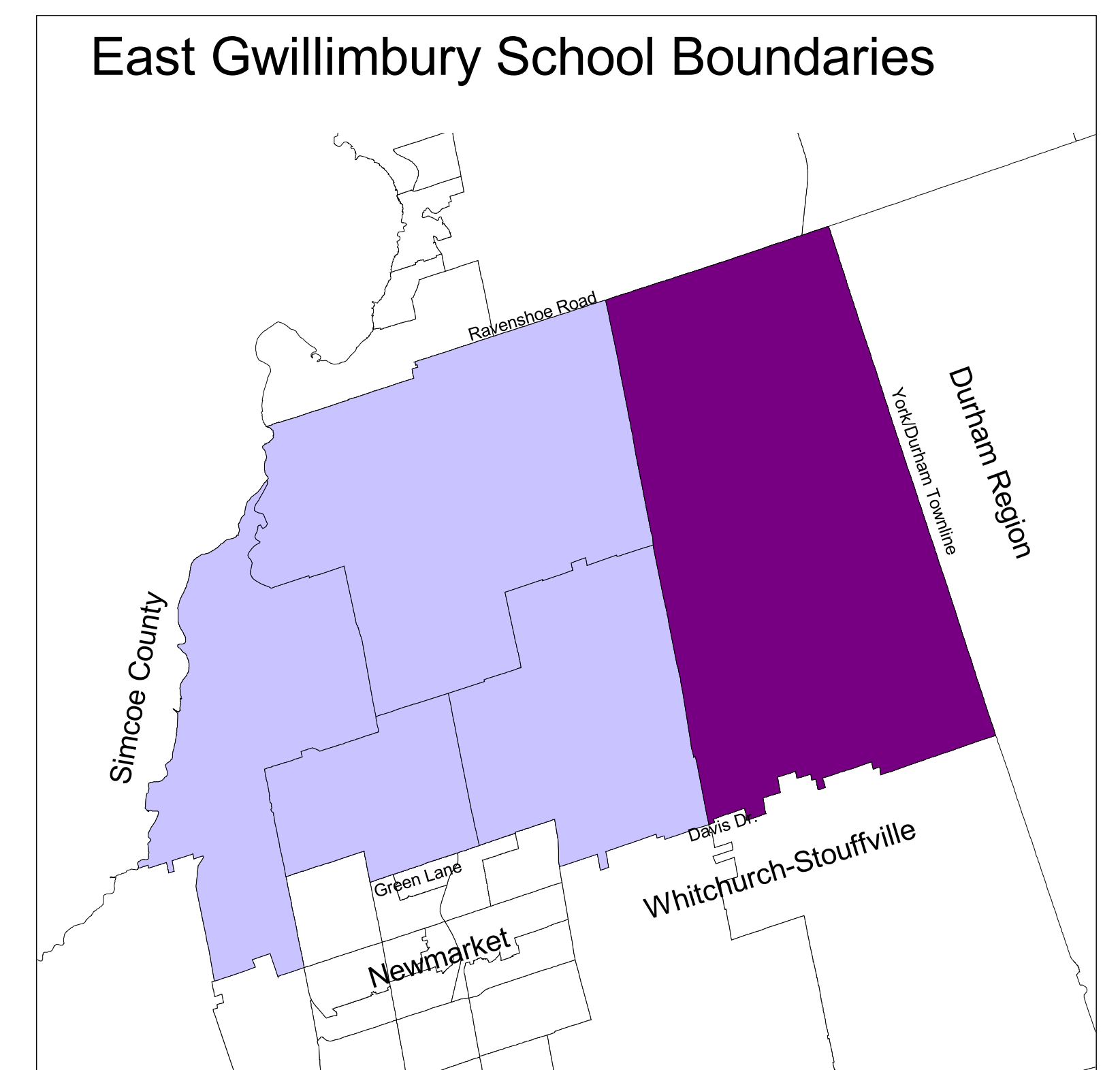
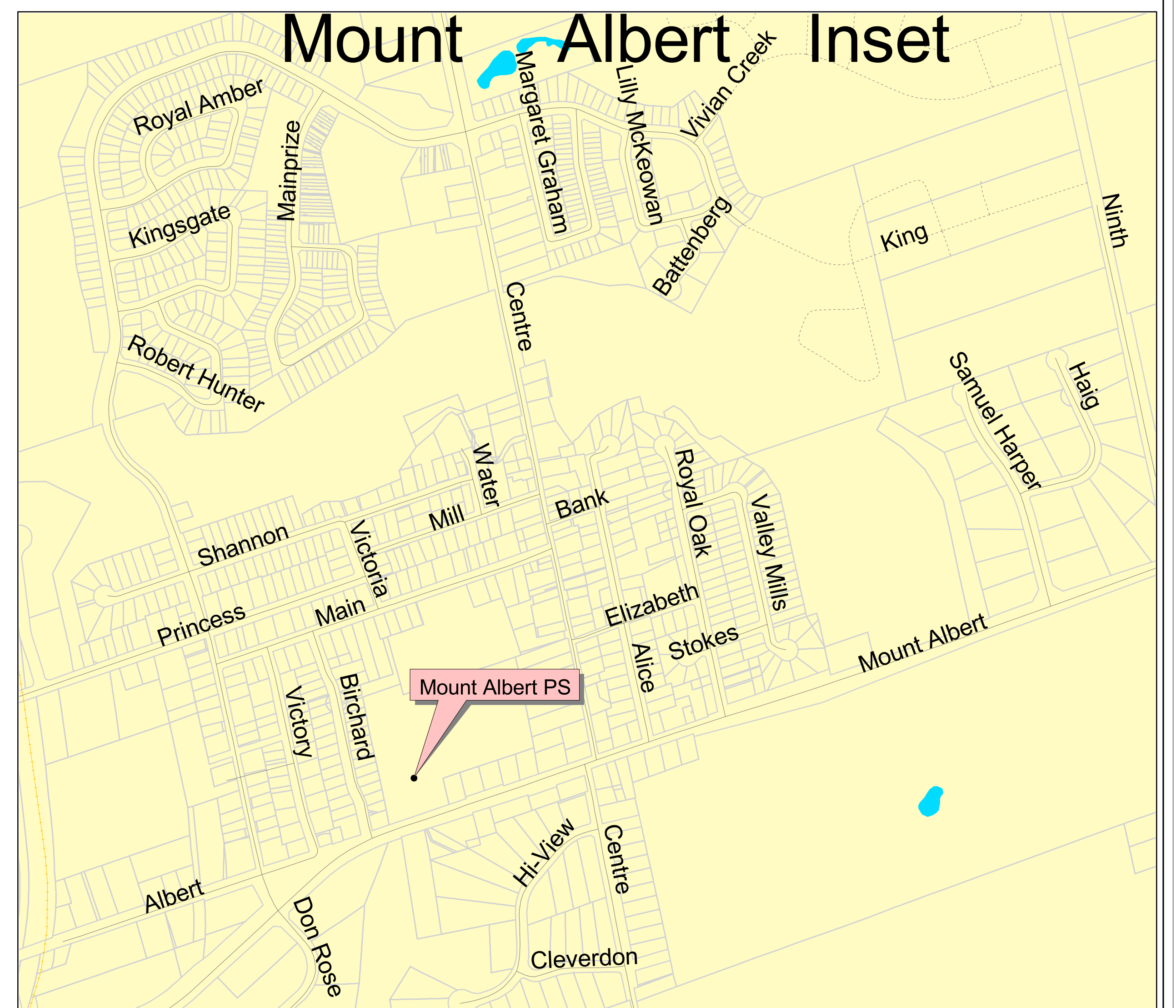
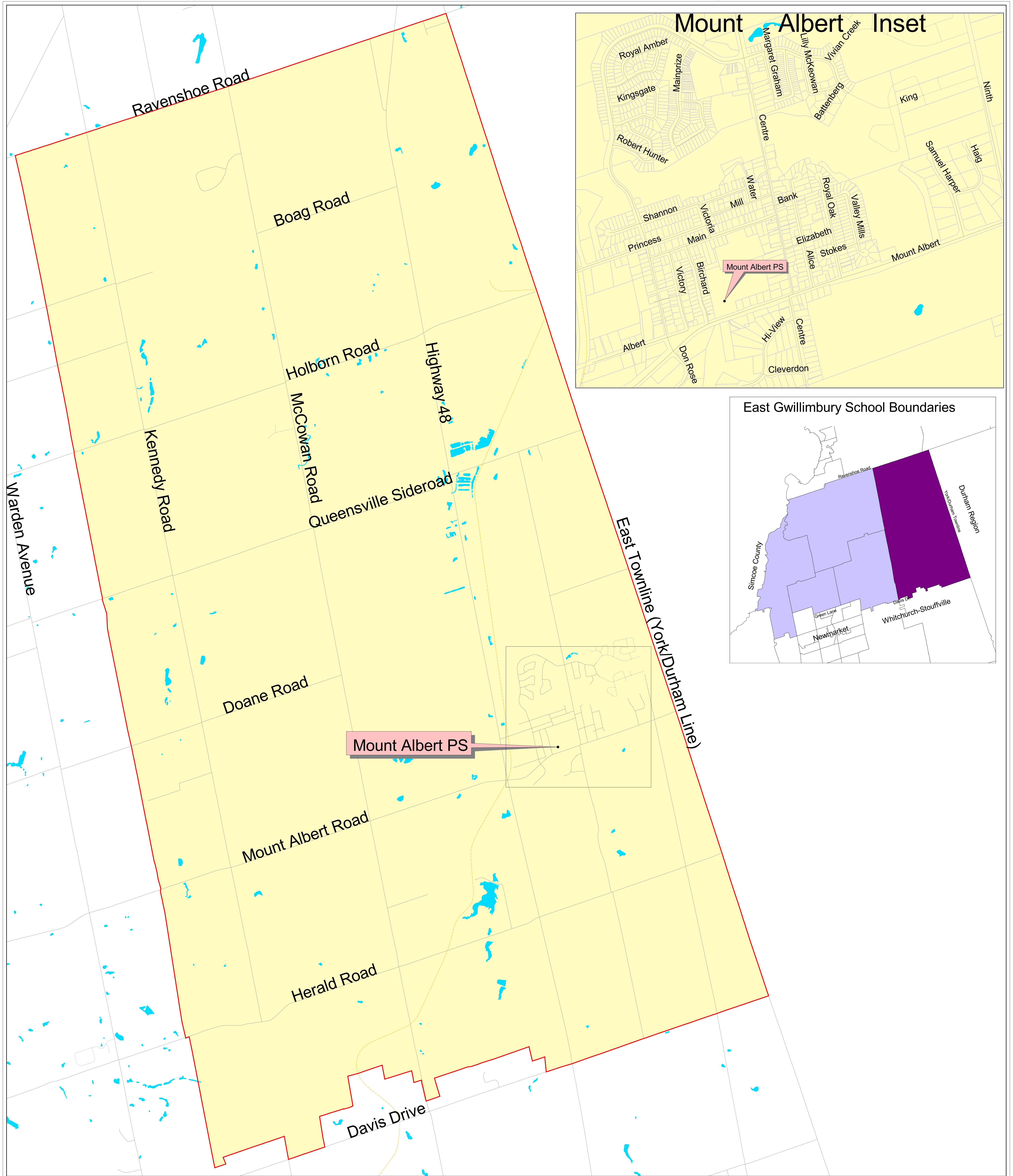

South:

- From the intersection of the York/Durham Line and the centre line of Davis Drive
- West to the centre line of Highway 48
- North to the back of the lots on the north side of Davis Drive
- West crossing McCowan Road (including 17672 McCowan Road) and Kennedy Road (including 17689 & 17690 Kennedy Road) to the mid-point between Kennedy Road and Warden Avenue (excluding Pine Hills Court)

West:

- From the intersection of the back of the lots on the north side of Davis Drive and the mid-point between Warden Avenue and Kennedy Road
- North crossing Herald Road (including 3419 & 3378 Herald Road), Mount Albert Road (including 3399 & 3578 Mount Albert Road), Doan Road (including 3383 & 3424 Doan Road), Queensville Sideroad (including 3393 & 3384 Queensville Sideroad), Holborn Road (including 3407 & 3408 Holborn Road), Cole Road (including 3465 & 3390 Cole Road), Boag Road (including 3353 & 3384 Boag Road), to the centre line of Ravenshoe Road

Mount Albert PS Town of East-Gwillimbury



Legend	
School Boundary	Elementary School
Lakes	Elementary French Immersion School
Parcels	Secondary School
	Roads
	Proposed Road
	Rivers/Creeks
	Railway Tracks

Map updated on September 1, 2005
Date of Boundary Approval: 1997