

# Elementary Boundary Description

## Poplar Bank Public School

### North:

- From the centre line of Woodspring Avenue and the back of the lot on the north side of Wainscot Avenue
- East following the back of the lots on the north side of Wainscot Avenue, continuing south along the back of the lots on the east side of Wainscot Avenue to the centre line of Aspenwood Drive
- East along the centre line of Aspenwood Drive to the centre line of Yonge Street

### East:

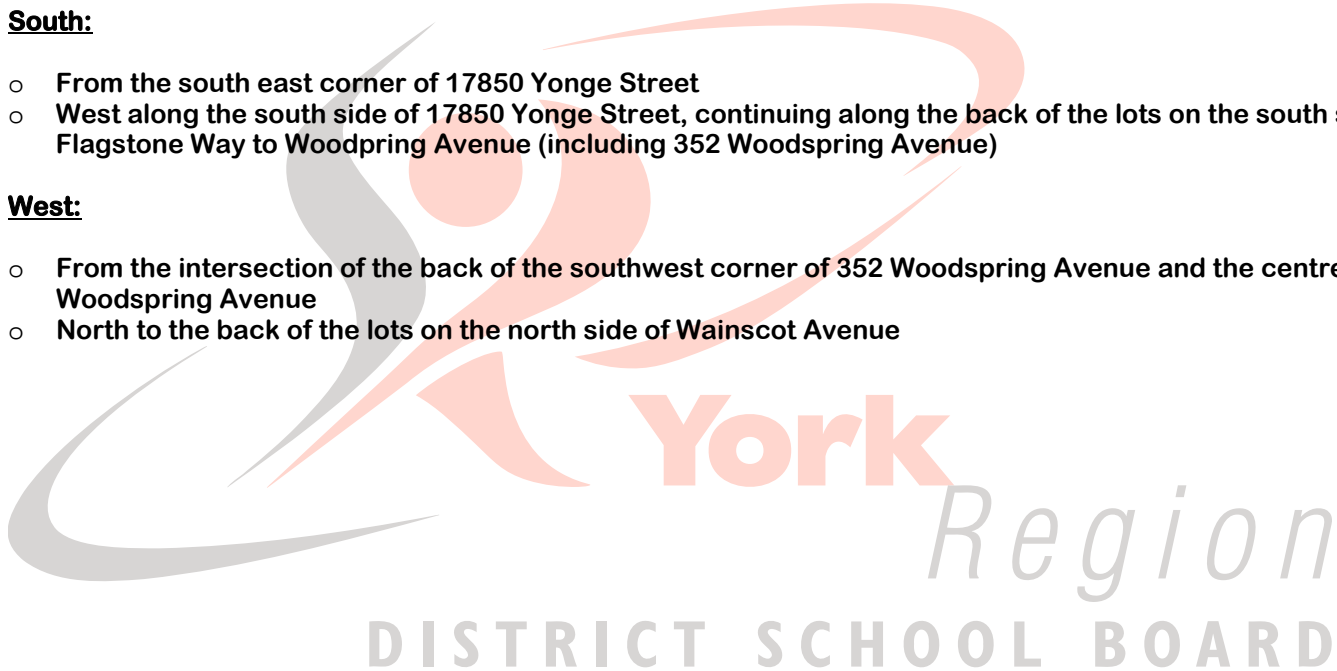
- From the intersection of Aspenwood Drive and the centre line of Yonge Street
- South along Yonge Street to the south east corner of 17850 Yonge Street

### South:

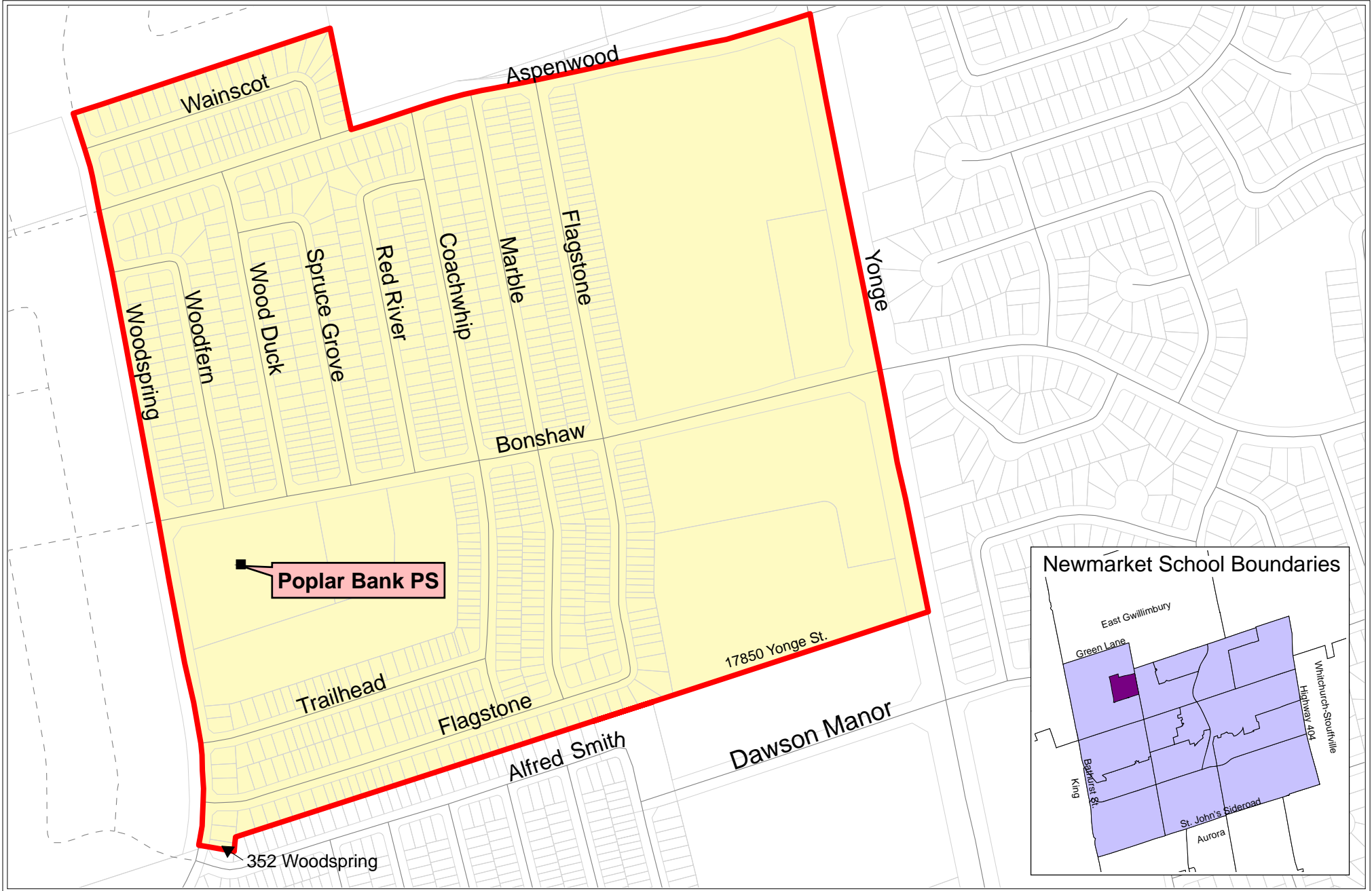
- From the south east corner of 17850 Yonge Street
- West along the south side of 17850 Yonge Street, continuing along the back of the lots on the south side of Flagstone Way to Woodspring Avenue (including 352 Woodspring Avenue)

### West:

- From the intersection of the back of the southwest corner of 352 Woodspring Avenue and the centre line of Woodspring Avenue
- North to the back of the lots on the north side of Wainscot Avenue



# Poplar Bank PS Town of Newmarket



Legend		
School Boundary	Elementary School	Roads
Lakes	Elementary French Immersion School	Proposed Road
Parcels	Secondary School	Rivers/Creeks
		Railway Tracks

Map updated on May 9, 2007  
Date of Boundary Approval: April 2007

# Elementary French Immersion Boundary Description

## Poplar Bank Public School

*Poplar Bank Public School provides French Immersion programming for pupils living within the attendance areas of:*

[Alexander Muir Public School – Sections A & B](#)  
[Clearmeadow Public School](#)  
[Crossland Public School](#)  
[Denne Public School](#)  
[Holland Landing Public School](#)

[Maple Leaf Public School](#)  
[Park Avenue Public School](#)  
[Poplar Bank Public School](#)  
[Sharon Public School](#)  
[Terry Fox Public](#)

*Click on the elementary school name to view the boundary.*

### **North:**

- From the intersection of the mid-point of Lot 126 and the Holland River
- South along the Holland River to the south end of Lot 120
- East (crossing Yonge St at 21067 Yonge St) to the point mid-way between Yonge Street and 2nd Concession Road
- South crossing Queensville Sideroad (including 340 & 341 Queensville Sideroad), Doane Road (including 331 Doane Road) to the south end of Lot 110
- East crossing Second Concession Road (including 19583 & 19575 Second Concession Road) and Leslie Street (including 19570 & 19591 Leslie Street) to the mid-point between Leslie Street and Woodbine Avenue
- North to the south end of Lot 20 (including the lots on the north side of Hornes Road, 2390 & 2430 Hornes Road)
- East to the mid-point between Warden Avenue and Kennedy Road

### **East:**

- From the intersection of the south end of Lot 20 and the mid-point between Warden Avenue and Kennedy Road
- South crossing Doane Road (including 3118 & 3355 Doane Road), Mount Albert Road (including 3380 & 3353 Mount Albert Road), Herald Road (including 3318 & 3337 Herald Road) to the back of the lots on the north side of Davis Drive

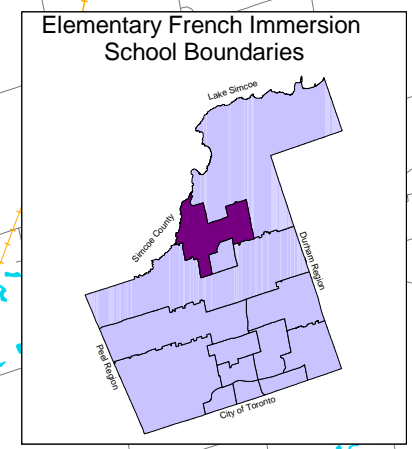
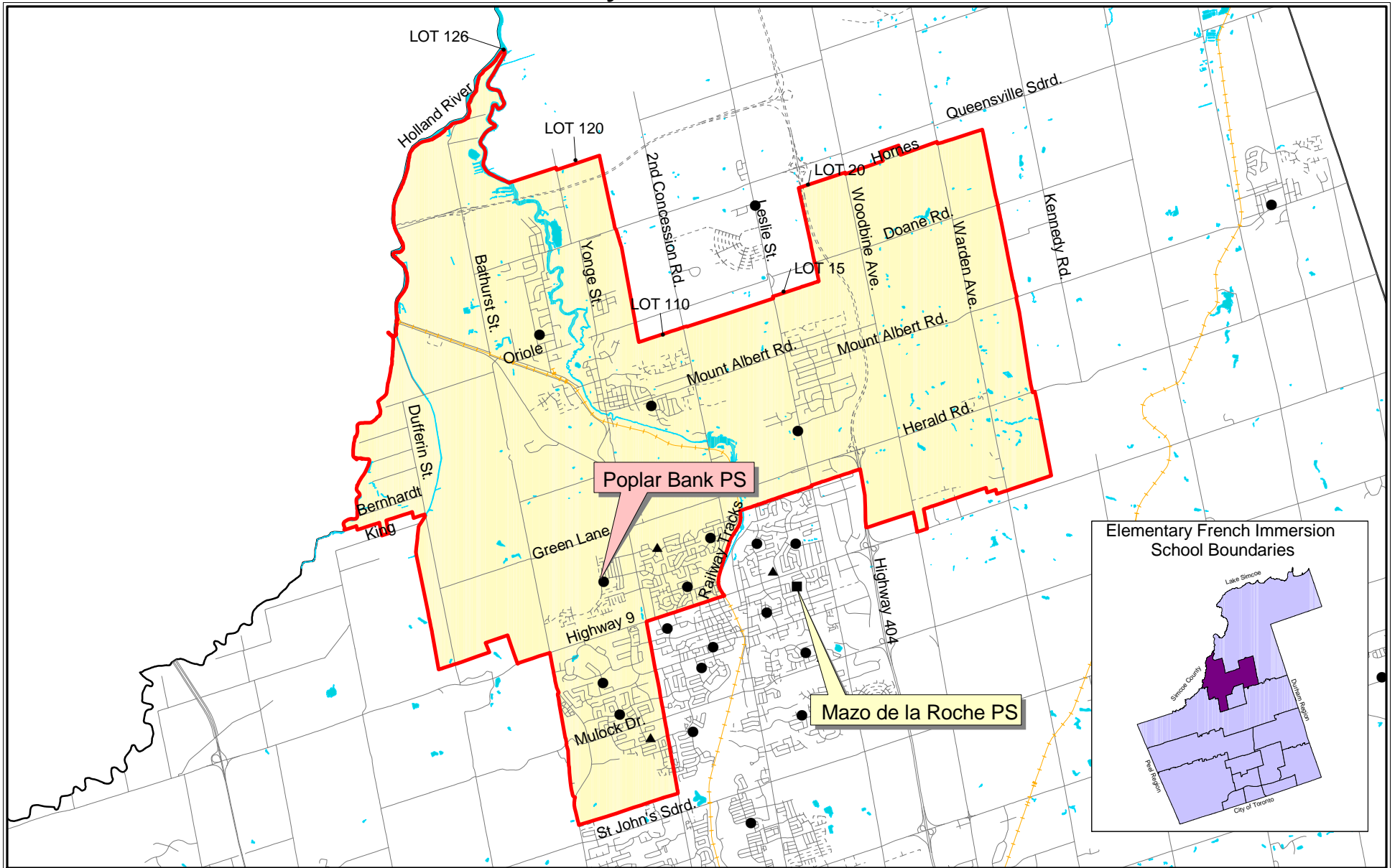
### **South:**

- From the intersection of the mid-point between Warden Avenue and Kennedy Road and the back of the lots on the north side of Davis Drive
- West to the centre line of Highway 404
- North to the East Gwillimbury/Newmarket Town Line
- West crossing Leslie Street (including 1801 & 18106 Leslie Street) to the Railway Tracks
- South along the Railway Tracks to the centre line of Davis Drive
- West to the centre line of Yonge Street
- South to the Newmarket/Aurora Town Line (including 16160 Yonge Street)
- West to the centre line of Bathurst Street

### **West:**

- From the intersection of the Newmarket/Aurora Town Line and the centre line of Bathurst Street
- North to the back of the lots on the north side of Highway 9
- West to the back of the lots on the west side of Dufferin Street (excluding Glenville Drive)
- North to the back of the lots on the north side of King Street
- West to the west branch of the Holland River
- North to the mid-point of Lot 126

# Poplar Bank PS Elementary French Immersion



Legend					
	School Boundary		Elementary School		Roads
	Lakes		Elementary French Immersion School		Proposed Road
	Parcels		Secondary School		Rivers/Creeks
					Railway Tracks

Map updated on January 20, 2004  
Date of Boundary Approval: 2003

